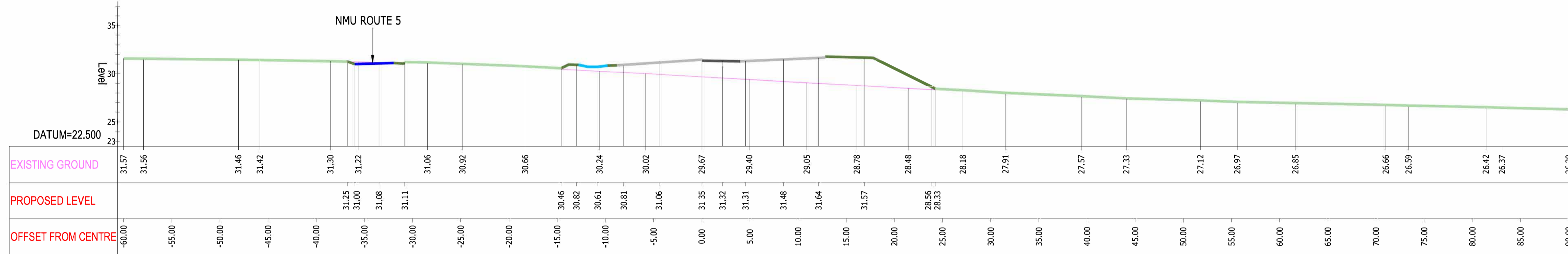
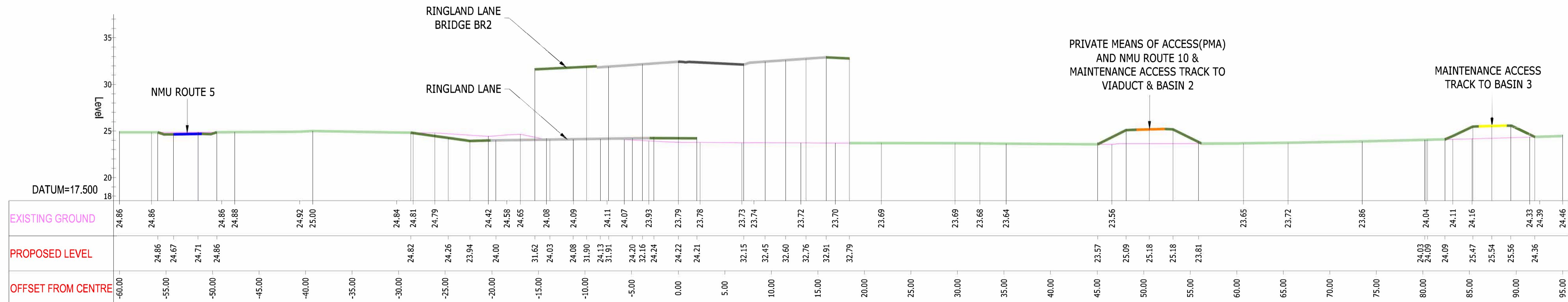


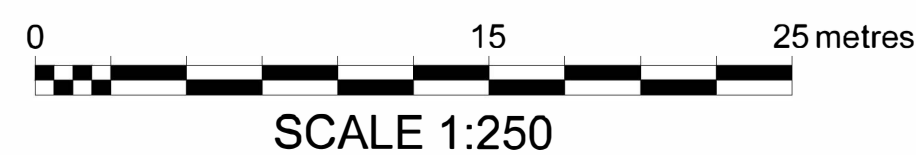
C/S AT CHAINAGE 1950.000(H:250/V:250)



C/S AT CHAINAGE 1850.000(H:250/V:250)



C/S AT CHAINAGE 1750.000(H:250/V:250)



- Key:**
- Carriageway
  - Central Reservation / Hardened Raised Verge Proposed
  - Verge and Earthworks with Landscaping
  - Proposed and Existing Landscaping and Planting
  - Swale
  - Proposed Bridleways
  - Proposed Private Means of Access (PMA)
  - Proposed Shared Pedestrians / Cycleway
  - Proposed Restricted Byway
  - Proposed Footpath and PMA
  - Retaining Wall
  - Existing Ground Level

- Notes:**
1. Do not scale from this drawing.
  2. All dimensions are in metres unless otherwise stated.
  3. This drawing is to be read with all other relevant drawings and reports.
  4. For Location of Sections, refer to Chainage Markers on 2.04.00 Cross Section Drawings PK1002-RAM-HGN-MLE-DR-CH-0100
  5. Please refer to 3.03.00 Environmental Statement Chapter 3: Description of Scheme for the Rochdale Envelope flexibility included within the design for the purposes of Environmental Impact Assessment.
  6. This drawing is for planning application purposes only, it is not a construction issue drawing.

Mapping reproduced by permission of Ordnance Survey on behalf of HMSO.  
 © Crown copyright and database rights 2024 Ordnance Survey 100019340.

A1 - Authorised for Planning

C01	KAK	SA	SS	08/02/24
-----	-----	----	----	----------

REVISION	DRAWN	CHECKED	APPROVED	DATE

CLIENT

**Norfolk County Council**  
 Grahame Bygrave  
 Interim Executive Director of  
 Community and Environmental Services  
 Norfolk County Council  
 County Hall, Martineau Lane  
 Norwich NR1 2SG

PROJECT

**DRAWING TITLE**  
 NORWICH WESTERN LINK  
 MAINLINE CROSS SECTION  
 CHAINAGE 1750 TO 1950  
 SHEET 8 OF 24

**DRAWING STATUS**  
 A1 - AUTHORISED FOR PLANNING

DRAWN	CHECKED	APPROVED	AUTHORISED
KAK	SA	SS	FQC

SCALE @ A1 SIZE	DATE	REVISION
1:250	08/02/24	C01

**DRAWING NUMBER**  
 PK1002-RAM-HGN-MLE-DE-CH-0016